



9230 Galicio-Portuguese oak woods with *Quercus robur* and *Quercus pyrenaica*

Habitat code	9230
Priority	No
Habitat group	Forests
Regions	Atlantic, Mediterranean

This habitat includes a varied group of forests dominated by Pyrenean oak (*Quercus pyrenaica*) from the Iberian Peninsula and southwestern France with five regional subtypes. *Quercus robur*, *Fraxinus angustifolia* and *Acer granatense* occur in the tree layer.

Overall conclusion for MED bioregion is “XX” as Spain reported as unknown state for Structure & functions and Future prospects. The nature of change is non-genuine, unknown overall trend. Overall conclusion for ATL bioregion is “XX” as Spain and France reported as unknown state for Area, Structure & functions and Future prospects. The nature of change is non-genuine, unknown overall trend.

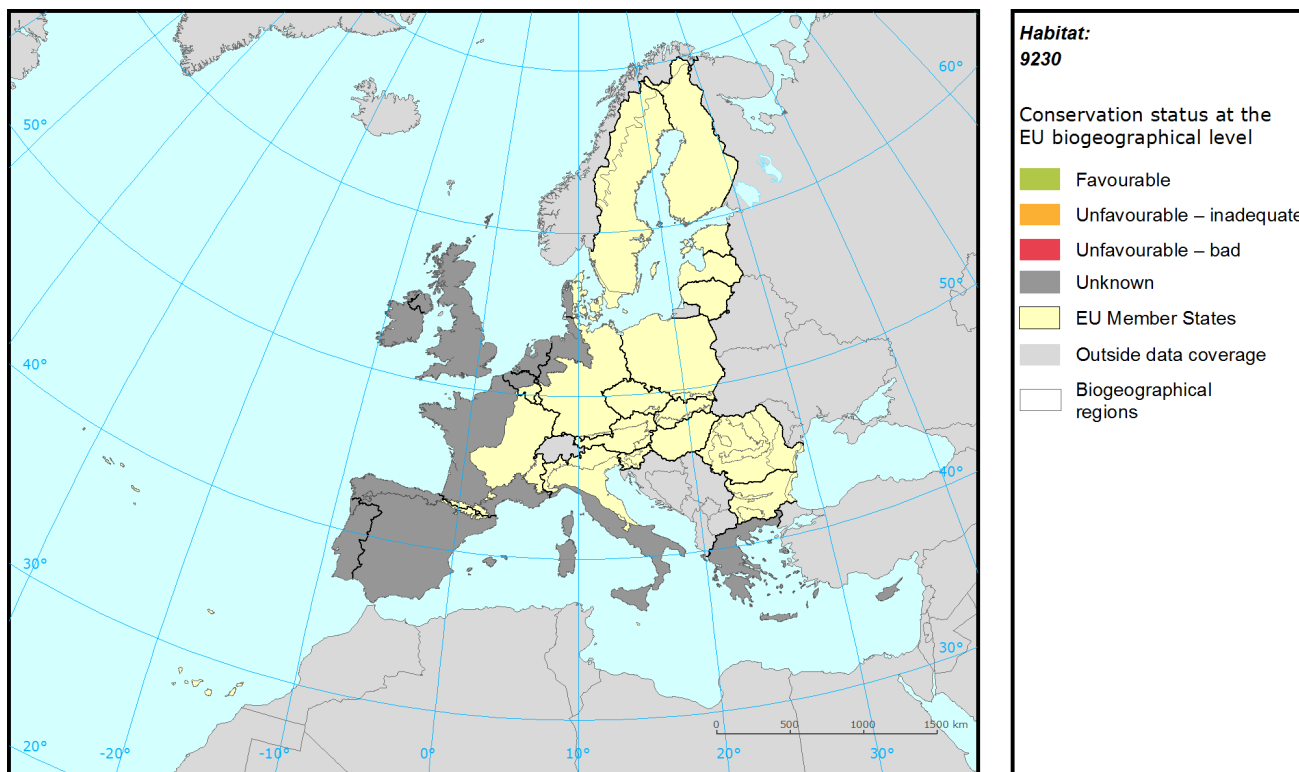
To the most important threats belong forestry clearance, forest planting on open ground, forest exploitation without replanting or natural regrowth, invasive non-native species roads, motorways and skiing complex.

The most important pressures are cultivation, modification of cultivation practices, forest planting on open ground, forest exploitation without replanting or natural regrowth, forest and plantation management & use and fire (natural).

Habitat: 9230 *Galicio-Portuguese oak woods with Quercus* -

Report under the Article 17 of the Habitats Directive

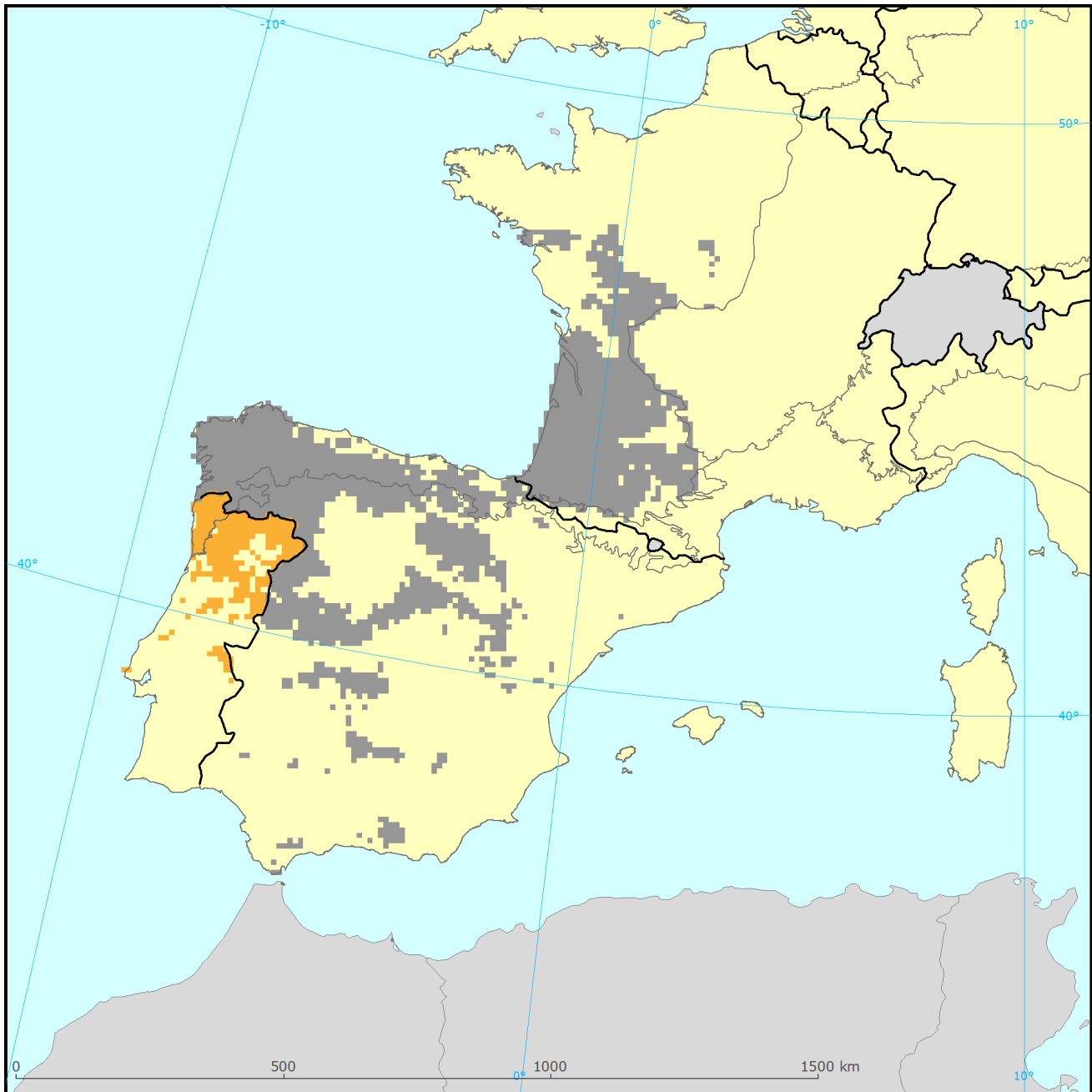
Assessment of conservation status at the European biogeographical level



Region	Conservation status (CS) of parameters				Current CS	Trend in CS	% in region	Previous CS	Reason for change
	Range	Area	Structure & Functions	Future prospects					
ATL	FV	XX	XX	XX	XX	x	57	XX	
MED	FV	FV	XX	XX	XX	x	43	XX	








See the endnote for more information¹

Assessment of conservation status at the Member State level



Habitat: 9230

Distribution and conservation status at the Member State level

- | | |
|---|--|
|  Favourable |  EU Member States |
|  Unfavourable – inadequate |  Outside data coverage |
|  Unfavourable – bad |  Biogeographical region |
|  Unknown | |

The map shows both Conservation Status and distribution using a 10 km x 10 km grid. Conservation status is assessed at biogeographical level. Therefore the representation in each grid cell is only illustrative.

Habitat: 9230 *Galicio-Portuguese oak woods with Quercus* -

Report under the Article 17 of the Habitats Directive

MS	Region	Conservation status (CS) of parameters				Current CS	Trend in CS	% in region	Previous CS	Reason for change
		Range	Area	Structure & functions	Future prospects					
ES	ATL	FV	XX	XX	XX		32.8	XX		
FR	ATL	FV	XX	FV	XX		64.0	U1	Changed method	
PT	ATL	FV	U1	U1	FV	+	3.2	U1		
ES	MED	FV	FV	XX	XX		80.0	XX		
PT	MED	XX	U1	XX	FV	+	20.0	U1		

Knowing that not all changes in conservation status between the reporting periods were genuine, Member States were asked to give the reasons for changes in conservation status. Bulgaria and Romania only joined the EU in 2007 and Greece did not report for 2007-12 so no reason is given for change for these countries. Greek data shown above is from 2001-06.

Main pressures and threats reported by Member States

Member States were asked to report the 20 most important threats and pressures using an agreed hierarchical list which can be found on the [Article 17 Reference Portal](#). Pressures are activities which are currently having an impact on the habitats and threats are activities expected to have an impact in the near future. Pressures and threats were ranked in three classes 'high, medium and low importance'; the tables below only show threats and pressures classed as 'high', for some habitats there were less than ten threats or pressures reported as highly important.

Ten most frequently reported 'highly important' pressures

Code	Activity	Frequency
No 'highly important' pressures were reported.		

Ten most frequently reported 'highly important' threats

Code	Activity	Frequency
B01	Afforestation	100

Habitat: 9230 *Galicio-Portuguese oak woods with Quercus* -

Report under the Article 17 of the Habitats Directive

Proportion of population covered by the Natura 2000 network

Member States were asked to report the area of the habitat which is covered by the Natura 2000 network. The percentage of the habitat area covered by the network was estimated by comparing the area within the network and the total area in the biogeographical/marine region.

Percentage of coverage by Natura 2000 sites in biogeographical/marine region

	ATL	MED
ES	55	79
FR	0	
PT	x	x

See the endnotes for more informationⁱⁱ

Most frequently reported conservation measures

Member States were asked to report up to 20 conservation measures being implemented for this habitat using an agreed list which can be found on the Article 17 Reference Portal. Member States were further requested to highlight up to five most important ('highly important') measures; the table below only shows measures classed as 'high', for many habitats there were less than ten measures reported as highly important.

Ten most frequently reported 'highly important' conservation measures

Code	Measure	Frequency
3.1	Restoring/improving forest habitats	33
6.1	Establish protected areas/sites	33
6.3	Legal protection of habitats and species	33

This information is derived from the Member State national reports submitted to the European Commission under Article 17 of the Habitats Directive in 2013 and covering the period 2007-2012. More detailed information, including the MS reports, is available at:

<http://bd.eionet.europa.eu/article17/reports2012/habitat/summary/?group=Forests&period=3&subject=9230>

i Assessment of conservation status at the European biogeographical level: Current Conservation Status (Current CS) shows the status for the reporting period 2007-2012, Previous Conservation Status (Previous CS) for the reporting period 2000-2006. Reason for change in conservation status between the reporting periods indicates whether the changes in the status were genuine or not genuine. Previous Conservation Status was not assessed for Steppic, Black Sea and Marine Black Sea regions. For these regions the Previous status is therefore considered as 'unknown'. The percentage of the habitat area occurring within the biogeographical/marine region (% in region) is calculated based on the area of GIS distribution.

ii Percentage of coverage by Natura 2000 sites in biogeographical/marine region: In some cases the population size within the Natura 2000 network has been estimated using a different methodology to the estimate of overall population size and this can lead to percentage covers greater than 100%. In such case the value has been given as 100% and highlighted with an asterisk (*). The value 'x' indicates that the Member State has not reported the habitat area and/or the coverage by Natura 2000. No information is available for Greece. The values are only provided for regions, in which the occurrence of the habitat has been reported by the Member States.