



91J0 *Taxus baccata* woods of the British Isles

Habitat code	91J0
Priority	Yes
Habitat group	forests
Regions	Atlantic

Yew forest (91J0), forest composed of yew (*Taxus baccata*) are associated with oceanic climate of British Isles where covering dry valleys and scarp slopes on the chalk and limestone hills. The shrub layer comprises evergreen shrubs such as box (*Buxus sempervirens*) or holly (*Ilex aquifolium*). Undergrowth is very poorly developed or mostly missing as only few plant species can prosper beneath tree canopy.

The conservation status is “Unfavourable Bad” and stable in the Atlantic region (only region with the habitat).

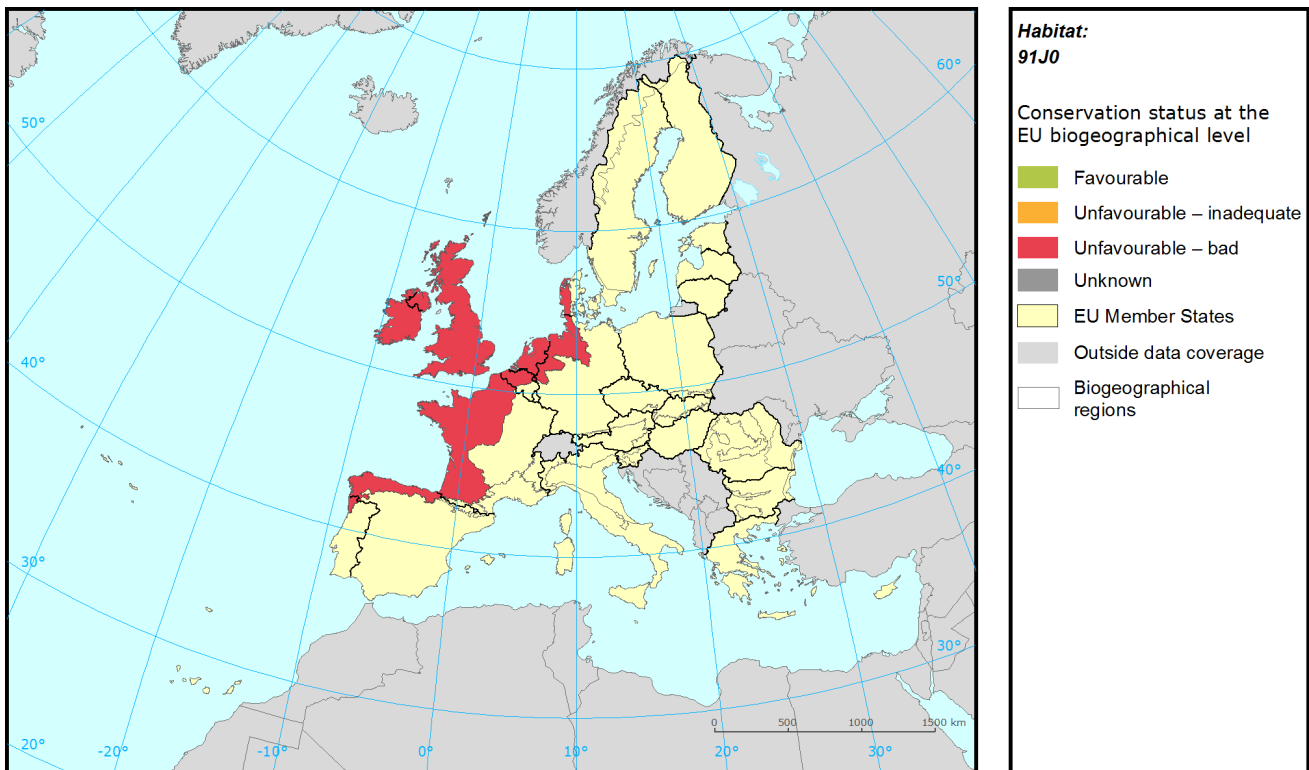
Main threats including grazing in forests, deer browsing, air pollution and invasion of non-native species.

No changes in overall conservation status between 2001-06 and 2007-12 reports.

Habitat: 91J0 *Taxus baccata* woods of the British Isles

Report under the Article 17 of the Habitats Directive

Assessment of conservation status at the European biogeographical level



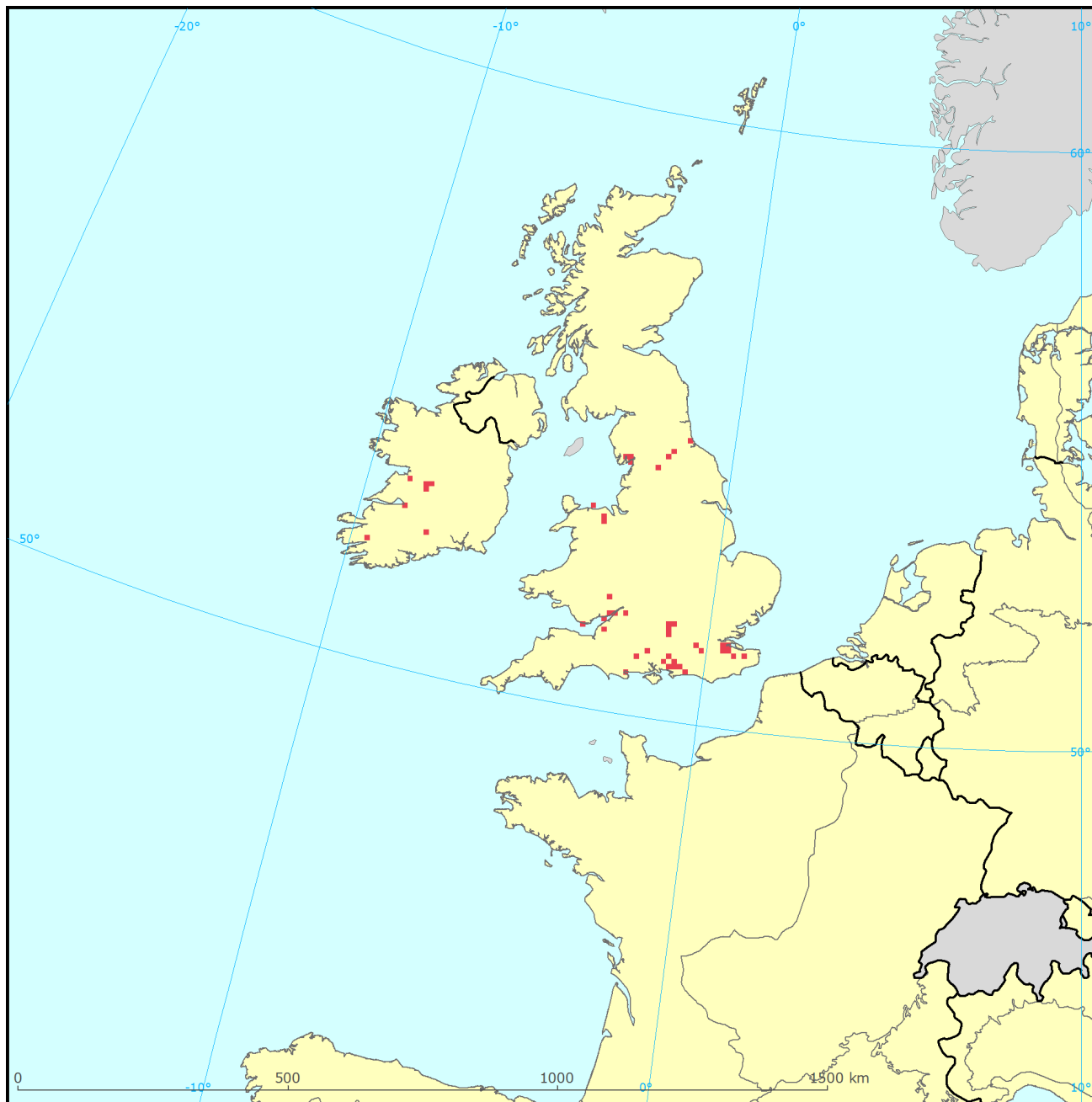
Region	Conservation status (CS) of parameters				Current CS	Trend in CS	% in region	Previous CS	Reason for change
	Range	Area	Structure & Functions	Future prospects					
ATL	FV	FV	U2	U2	U2	=	100	U2	

See the endnote for more informationⁱ

Habitat: 91J0 *Taxus baccata* woods of the British Isles

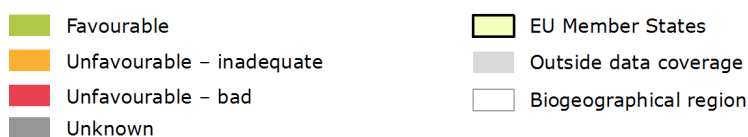
Report under the Article 17 of the Habitats Directive

Assessment of conservation status at the Member State level



Habitat: 91J0

Distribution and conservation status at the Member State level



The map shows both Conservation Status and distribution using a 10 km x 10 km grid. Conservation status is assessed at biogeographical level. Therefore the representation in each grid cell is only illustrative.

Habitat: 91J0 *Taxus baccata* woods of the British Isles

Report under the Article 17 of the Habitats Directive

MS	Region	Conservation status (CS) of parameters				Current CS	Trend in CS	% in region	Previous CS	Reason for change
		Range	Area	Structure & functions	Future prospects					
IE	ATL	U2	U2	U2	U1	U2	+	15.2	U2	Genuine
UK	ATL	FV	FV	U2	U2	U2	=	84.8	U2+	Changed method

Knowing that not all changes in conservation status between the reporting periods were genuine, Member States were asked to give the reasons for changes in conservation status. Bulgaria and Romania only joined the EU in 2007 and Greece did not report for 2007-12 so no reason is given for change for these countries. Greek data shown above is from 2001-06.

Main pressures and threats reported by Member States

Member States were asked to report the 20 most important threats and pressures using an agreed hierarchical list which can be found on the [Article 17 Reference Portal](#). Pressures are activities which are currently having an impact on the habitats and threats are activities expected to have an impact in the near future. Pressures and threats were ranked in three classes 'high, medium and low importance'; the tables below only show threats and pressures classed as 'high', for some habitats there were less than ten threats or pressures reported as highly important.

Ten most frequently reported 'highly important' pressures

Code	Activity	Frequency
B06	Grazing in forests & woodland	25
F03	Hunting and collection of terrestrial wild animals	25
H04	Air pollution, air-borne pollutants	25
I01	Invasive alien species	25

Ten most frequently reported 'highly important' threats

Code	Activity	Frequency
F03	Hunting and collection of terrestrial wild animals	50
H04	Air pollution, air-borne pollutants	50

Habitat: 91J0 *Taxus baccata* woods of the British Isles

Report under the Article 17 of the Habitats Directive

Proportion of population covered by the Natura 2000 network

Member States were asked to report the area of the habitat which is covered by the Natura 2000 network. The percentage of the habitat area covered by the network was estimated by comparing the area within the network and the total area in the biogeographical/marine region.

Percentage of coverage by Natura 2000 sites in biogeographical/marine region

	ATL
IE	100
UK	52

See the endnotes for more informationⁱⁱ

Most frequently reported conservation measures

Member States were asked to report up to 20 conservation measures being implemented for this habitat using an agreed list which can be found on the Article 17 Reference Portal. Member States were further requested to highlight up to five most important ('highly important') measures; the table below only shows measures classed as 'high', for many habitats there were less than ten measures reported as highly important.

Ten most frequently reported 'highly important' conservation measures

Code	Measure	Frequency
3.1	Restoring/improving forest habitats	20
6.3	Legal protection of habitats and species	20
7.1	Regulation/ Management of hunting and taking	20
7.4	Specific single species or species group management measures	20
8.0	Other measures	20

This information is derived from the Member State national reports submitted to the European Commission under Article 17 of the Habitats Directive in 2013 and covering the period 2007-2012. More detailed information, including the MS reports, is available at:
<http://bd.eionet.europa.eu/article17/reports2012/habitat/summary/?group=Forests&period=3&subject=91J0>

Habitat: 91J0 *Taxus baccata* woods of the British Isles

Report under the Article 17 of the Habitats Directive

i Assessment of conservation status at the European biogeographical level: Current Conservation Status (Current CS) shows the status for the reporting period 2007-2012, Previous Conservation Status (Previous CS) for the reporting period 2000-2006. Reason for change in conservation status between the reporting periods indicates whether the changes in the status were genuine or not genuine. Previous Conservation Status was not assessed for Steppic, Black Sea and Marine Black Sea regions. For these regions the Previous status is therefore considered as 'unknown'. The percentage of the habitat area occurring within the biogeographical/marine region (% in region) is calculated based on the area of GIS distribution.

ii Percentage of coverage by Natura 2000 sites in biogeographical/marine region: In some cases the population size within the Natura 2000 network has been estimated using a different methodology to the estimate of overall population size and this can lead to percentage covers greater than 100%. In such case the value has been given as 100% and highlighted with an asterisk (*). The value 'x' indicates that the Member State has not reported the habitat area and/or the coverage by Natura 2000. No information is available for Greece. The values are only provided for regions, in which the occurrence of the habitat has been reported by the Member States.