



1430 *Halo-nitrophilous scrubs (Pegano-Salsoletea)*

Habitat code	1430
Priority	No
Habitat group	Coastal habitats
Regions	Atlantic, Mediterranean

Matorral formed by plants requiring nitrogen rich, saline soils typical of dry soils such as the shrubs harmel (*Peganum harmala*) and wormword (*Artemisia herba-alba*) particularly in the Mediterranean region. Widespread in Spain but relatively rare elsewhere in the Mediterranean region, the occurrence of the habitat in Atlantic France are under discussion.

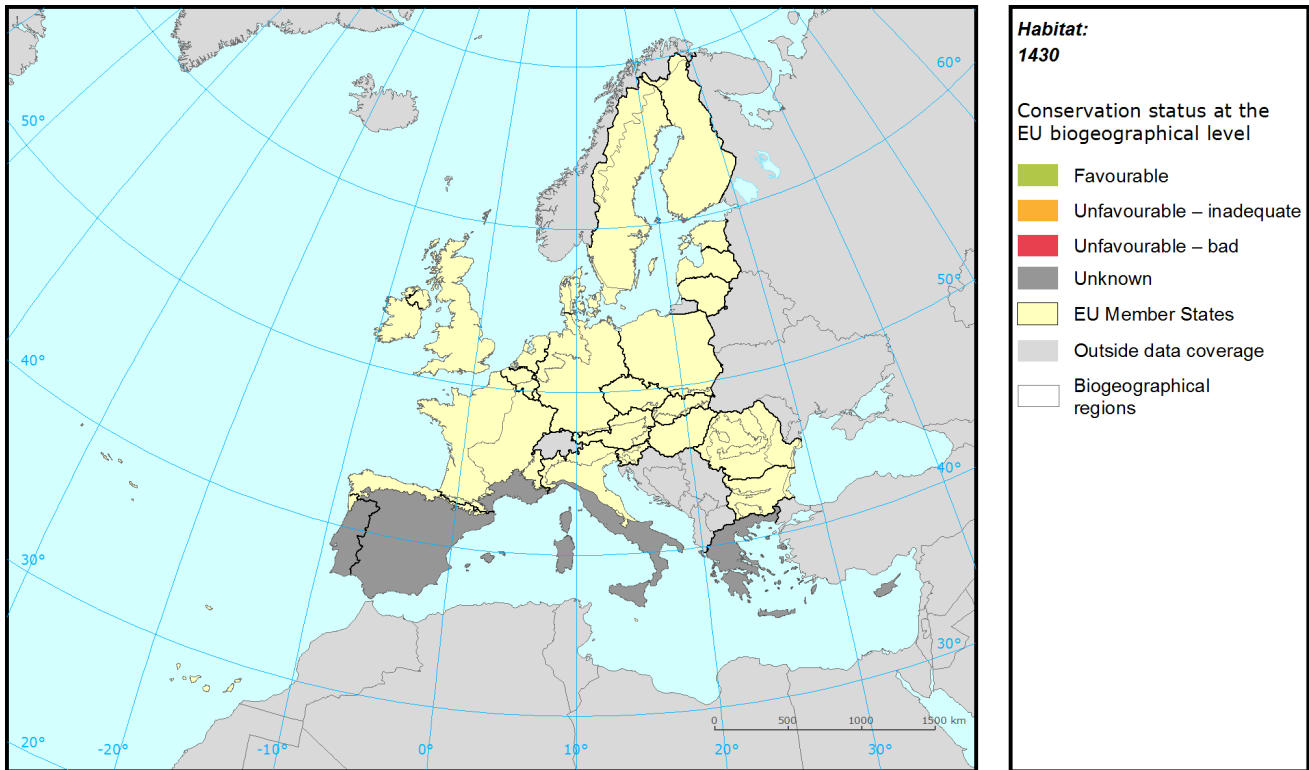
This habitat is poorly known in Spain for structure & functions and future prospects which has led to an overall assessment as "unknown" because Spain have main part of the habitat. All other countries reported "favourable" so if excluded Spain it is "favourable in the region. It is not assessed in the Atlantic region.

Better information is required, particularly from Spain.

Habitat: 1430 *Halo-nitrophilous scrubs (Pegano-Salsoletea)*

Report under the Article 17 of the Habitats Directive

Assessment of conservation status at the European biogeographical level



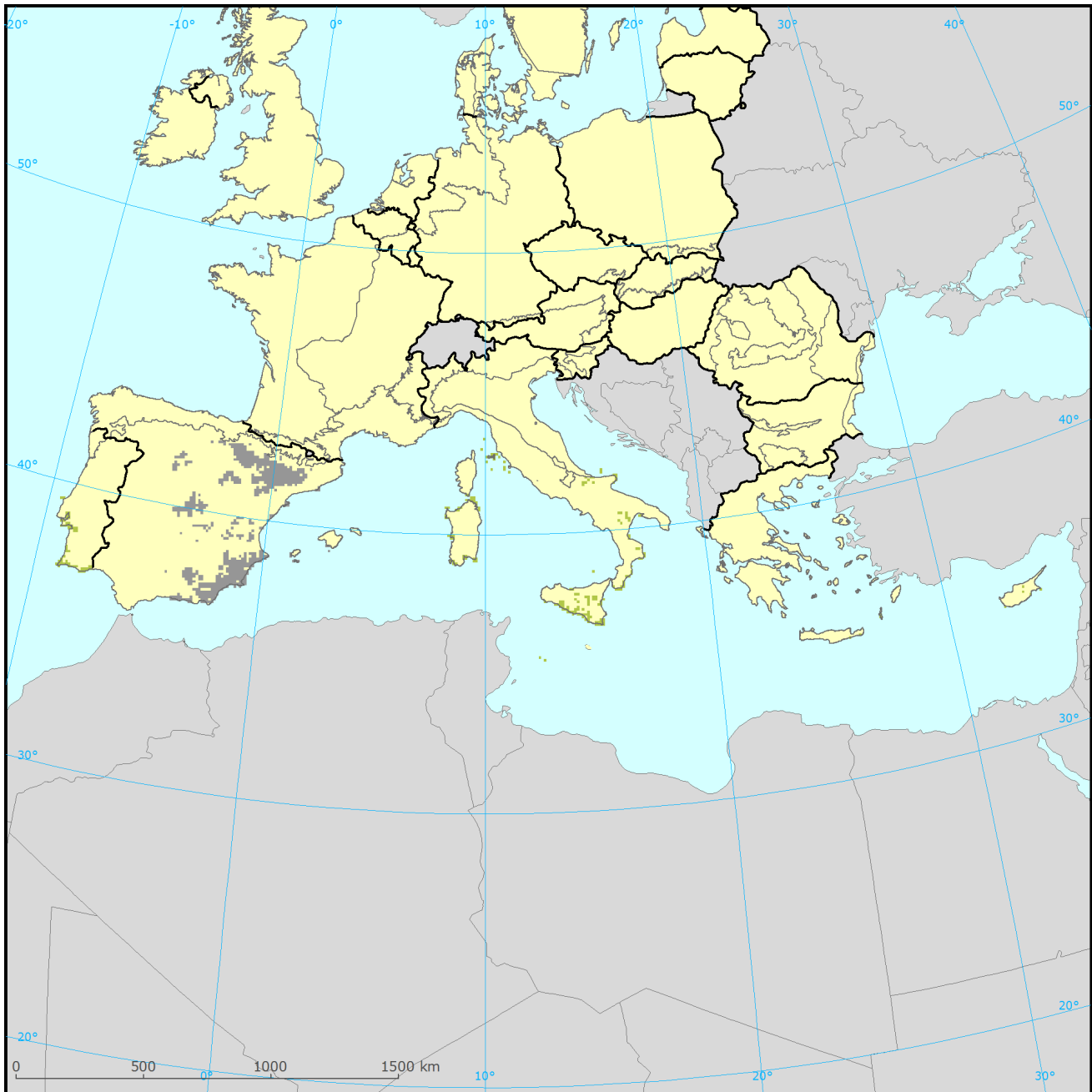
Region	Conservation status (CS) of parameters				Current CS	Trend in CS	% in region	Previous CS	Reason for change
	Range	Area	Structure & Functions	Future prospects					
MED	FV	FV	XX	XX	XX		100	XX	

See the endnote for more informationⁱ

Habitat: 1430 *Halo-nitrophilous scrubs (Pegano-Salsoletea)*

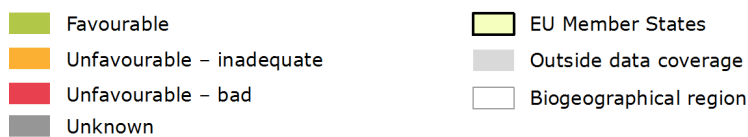
Report under the Article 17 of the Habitats Directive

Assessment of conservation status at the Member State level



Habitat: 1430

Distribution and conservation status at the Member State level



The map shows both Conservation Status and distribution using a 10 km x 10 km grid. Conservation status is assessed at biogeographical level. Therefore the representation in each grid cell is only illustrative.

Habitat: 1430 *Halo-nitrophilous scrubs (Pegano-Salsoletea)*

Report under the Article 17 of the Habitats Directive

MS	Region	Conservation status (CS) of parameters				Current CS	Trend in CS	% in region	Previous CS	Reason for change
		Range	Area	Structure & functions	Future prospects					
FR	ATL	XX	XX	XX	XX			XX		
CY	MED	FV	FV	FV	FV		0.5	XX	Better data	
ES	MED	FV	FV	XX	XX		74.1	XX		
FR	MED	XX	FV	FV	FV		0.2	U1	Better data	
GR	MED	FV	FV	FV	FV		1.1	FV		
IT	MED	FV	FV	FV	FV		18.3	U1	Changed method	
PT	MED	FV	FV	FV	FV		5.8	FV		

Knowing that not all changes in conservation status between the reporting periods were genuine, Member States were asked to give the reasons for changes in conservation status. Bulgaria and Romania only joined the EU in 2007 and Greece did not report for 2007-12 so no reason is given for change for these countries. Greek data shown above is from 2001-06.

Main pressures and threats reported by Member States

Member States were asked to report the 20 most important threats and pressures using an agreed hierarchical list which can be found on the [Article 17 Reference Portal](#). Pressures are activities which are currently having an impact on the habitats and threats are activities expected to have an impact in the near future. Pressures and threats were ranked in three classes 'high, medium and low importance'; the tables below only show threats and pressures classed as 'high', for some habitats there were less than ten threats or pressures reported as highly important.

Ten most frequently reported 'highly important' pressures

Code	Activity	Frequency
A01	Agricultural cultivation	17
A09	Irrigation in agriculture	17
D01	Roads, railroads and paths	17
E01	Urbanisation and human habitation	17
H05	Soil pollution and solid waste (excl. discharges)	17
J02	Changes in water bodies conditions	17

Habitat: 1430 *Halo-nitrophilous scrubs (Pegano-Salsoletea)*

Report under the Article 17 of the Habitats Directive

Ten most frequently reported 'highly important' threats

Code	Activity	Frequency
A01	Agricultural cultivation	17
A09	Irrigation in agriculture	17
D01	Roads, railroads and paths	17
E01	Urbanisation and human habitation	17
H02	Pollution to groundwater	17
H05	Soil pollution and solid waste (excl. discharges)	17

Proportion of population covered by the Natura 2000 network

Member States were asked to report the area of the habitat which is covered by the Natura 2000 network. The percentage of the habitat area covered by the network was estimated by comparing the area within the network and the total area in the biogeographical/marine region.

Percentage of coverage by Natura 2000 sites in biogeographical/marine region

MED	
CY	20
ES	24
FR	100
IT	14
PT	x

See the endnotes for more informationⁱⁱ

Most frequently reported conservation measures

Member States were asked to report up to 20 conservation measures being implemented for this habitat using an agreed list which can be found on the Article 17 Reference Portal. Member States were further requested to highlight up to five most important ('highly important') measures; the table below only shows measures classed as 'high', for many habitats there were less than ten measures reported as highly important.

Ten most frequently reported 'highly important' conservation measures

Code	Measure	Frequency
6.1	Establish protected areas/sites	50
6.0	Other spatial measures	17
6.3	Legal protection of habitats and species	17
9.0	Other resource use measures	17

This information is derived from the Member State national reports submitted to the European Commission under Article 17 of the Habitats Directive in 2013 and covering the period 2007-2012. More detailed information, including the MS reports, is available at:

Habitat: 1430 *Halo-nitrophilous scrubs (Pegano-Salsoletea)*

Report under the Article 17 of the Habitats Directive

<http://bd.eionet.europa.eu/article17/reports2012/habitat/summary/?group=Coastal+habitats&period=3&subject=1430>

Habitat: 1430 *Halo-nitrophilous scrubs (Pegano-Salsoletea)*

Report under the Article 17 of the Habitats Directive

i Assessment of conservation status at the European biogeographical level: Current Conservation Status (Current CS) shows the status for the reporting period 2007-2012, Previous Conservation Status (Previous CS) for the reporting period 2000-2006. Reason for change in conservation status between the reporting periods indicates whether the changes in the status were genuine or not genuine. Previous Conservation Status was not assessed for Steppic, Black Sea and Marine Black Sea regions. For these regions the Previous status is therefore considered as 'unknown'. The percentage of the habitat area occurring within the biogeographical/marine region (% in region) is calculated based on the area of GIS distribution.

ii Percentage of coverage by Natura 2000 sites in biogeographical/marine region: In some cases the population size within the Natura 2000 network has been estimated using a different methodology to the estimate of overall population size and this can lead to percentage covers greater than 100%. In such case the value has been given as 100% and highlighted with an asterisk (*). The value 'x' indicates that the Member State has not reported the habitat area and/or the coverage by Natura 2000. No information is available for Greece. The values are only provided for regions, in which the occurrence of the habitat has been reported by the Member States.